

1ST READING 1-10-06  
2ND READING 1-17-06  
INDEX NO. \_\_\_\_\_

MR-2005-192  
Judith Silvey

ORDINANCE NO. 11780

AN ORDINANCE CLOSING AND ABANDONING AN UNOPENED ALLEY LOCATED SOUTH OF THE SOUTHWEST LINE OF THE 500 BLOCK OF STRINGER STREET, MORE PARTICULARLY DESCRIBED HEREIN AND AS SHOWN ON THE MAP ATTACHED HERETO AND MADE A PART HEREOF BY REFERENCE.

SECTION 1. BE IT ORDAINED BY THE CITY COUNCIL OF THE CITY OF CHATTANOOGA, TENNESSEE, That there be and is hereby closed and abandoned an unopened alley located south of the southwest line of the 500 block of Stringer Street, more particularly described below and as shown on the map attached hereto and made a part hereof by reference:


Abandonment of an unopened alley beginning on the southwest line of the 500 block of Stringer Street thence southwest some 432 feet to the north line of the unopened 500 block of Van Dyke Street. Said alley separates Lots 1 thru 4, Block C, Map of Euclid Heights, Plat Book 11, Page 12, ROHC, from Lots 1 thru 8, Frazier, Colville, and Dobson's Subdivision, Plat Book 5, Page 17, ROHC. Tax Map 135C-B-007 thru 009 and 019 thru 023.

SECTION 2. BE IT FURTHER ORDAINED, That this Ordinance shall take effect two (2) weeks from and after its passage.

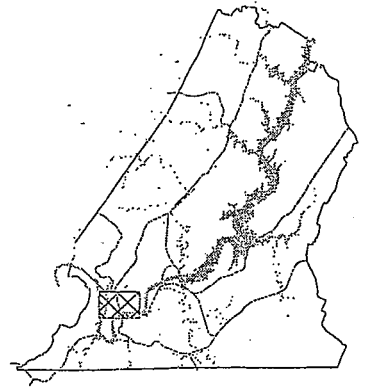
PASSED on Second and Final Reading  
January 17, 2006.

  
CHAIRPERSON

APPROVED:   X   DISAPPROVED: \_\_\_\_\_

DATE: , 2006  
MAYOR

CHATTANOOGA - HAMILTON COUNTY REGIONAL  
PLANNING AGENCY

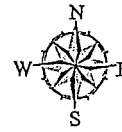


CHATTANOOGA

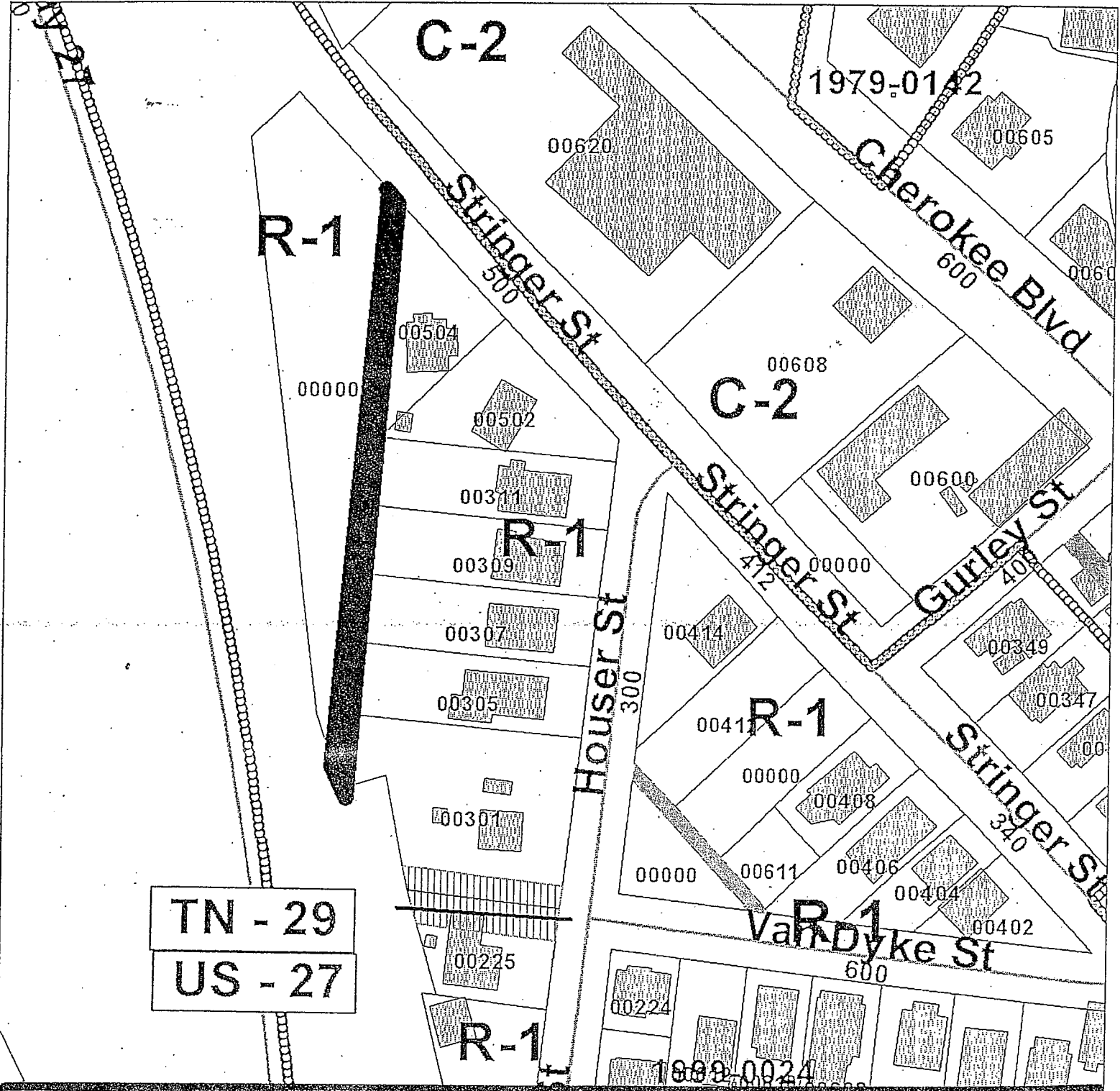
CASE NO: 2005-0192

PC MEETING DATE: 11/14/2005

MR ABANDON ALLEY R-O-W



1 in. = 100.0 feet



PLANNING COMMISSION RECOMMENDATION FOR CASE NO. 2005-192: Approve, subject to approval of City Engineer and all public utilities.